






LAUNIUPOKO

Hiking Trails

LEGEND

-  CANE HAUL ROAD
-  DIRT ROADS
-  GREENWAY
-  FUTURE TRAILS OR UNIMPROVED EASEMENTS

TRAIL DESCRIPTIONS

- 1** **MAKILA GREENWAY:**
Multi-modal corridor following the old Honokahau Ditch, this route is generally flat with a few rolling hills, with the exception of the southern portion which drops in elevation down to the cane haul road.
 - 2** **UPPER AQUEDUCT ROAD:**
Dirt road connecting Kaua'ula and Launiupoko Reservoirs, mostly rolling hills with a steep portion in the middle.
 - 3** **LAUNIUPOKO STREAM CORRIDOR: PHASE I:**
Connects Wailau Place to Launiupoko Reservoir.
-  DIFFICULT TERRAIN. NOT FOR INEXPERIENCED HIKERS.

